ul. Harcerska 1

km 0+020.30

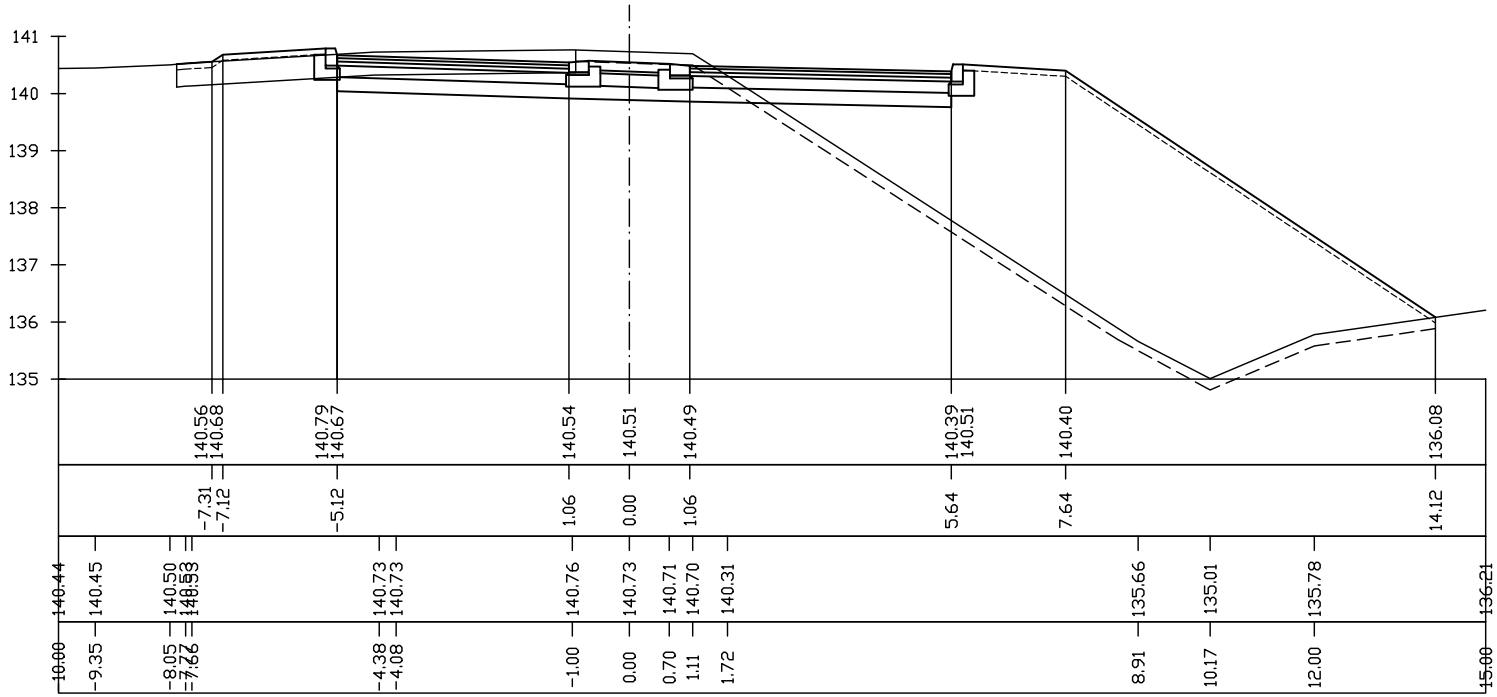
141
140
139
138
137
136
135
140.56 140.68
140.79 140.67
140.54
140.51
140.49
140.39 140.51
140.40
136.08
-7.31 -7.12
-5.12
1.06
0.00
1.06
5.64
7.64
14.12
140.44
140.45
140.50 140.53 140.53
140.73 140.73
140.76
140.73
140.71
140.70
140.31
135.66
135.01
135.78
136.21
-10.00
-9.35
-8.05 -7.77 -7.66
-4.38 -4.08
-1.00
0.00
0.70
1.11
1.72
8.91
10.17
12.00
15.00

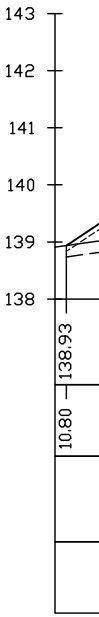
143
142
141
140
139
138
138.93
10.80

km 0+039.80

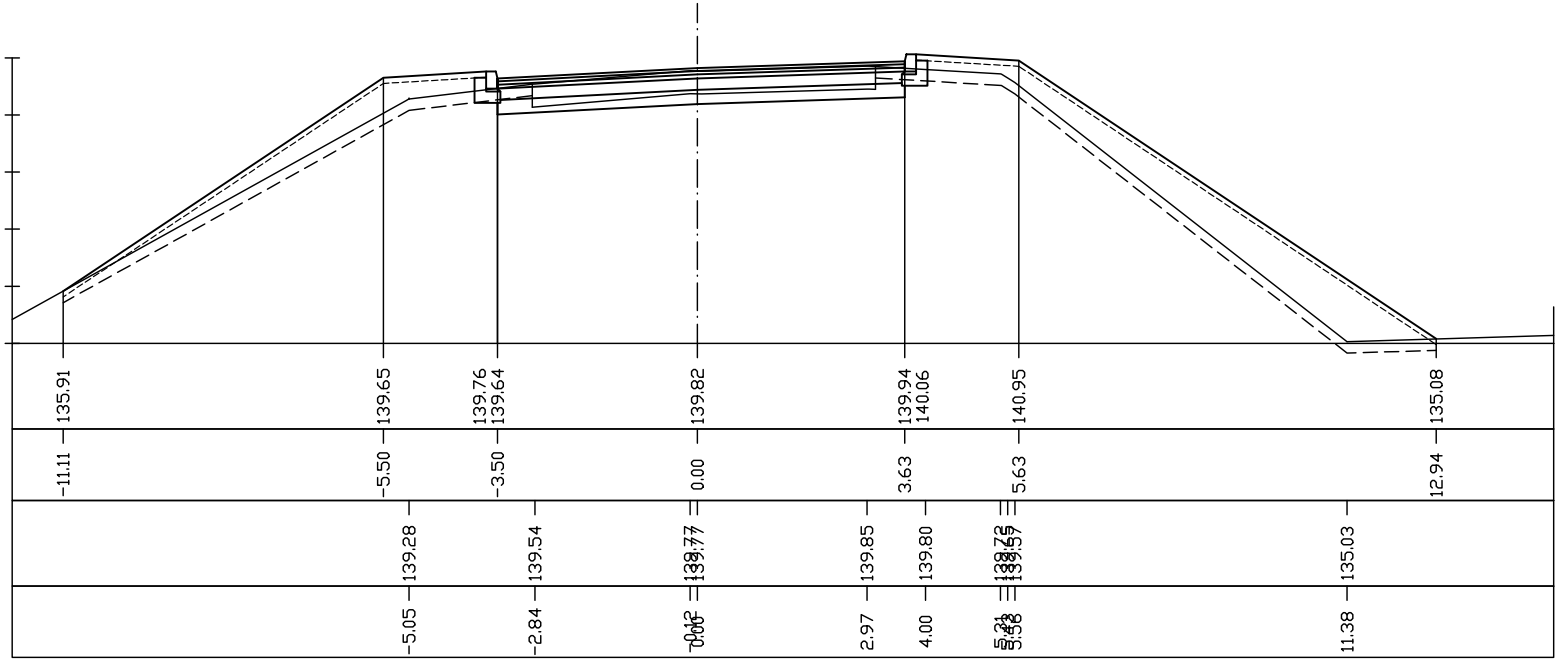
140
139
138
137
136
135
135.91
139.65
139.76 139.64
139.82
139.94 140.06
140.95
135.08
-11.11
-5.50
-3.50
0.00
3.63
5.63
12.94
139.28
139.54
139.77 139.77
139.85
139.80
139.72 139.57 139.57
135.03
-5.05
-2.84
-0.12 0.00
2.97
4.00
5.31 5.43 5.58
11.38


144
143
142
141
140
139
138
137.50

Y:\dysk 1\00_dla Szymona\debrzno\Debrzn_przekroje poprzeczne_30_10_2010_roboty ziemne.dwg, 2010-12-01 15:59:28, DWG To PDF.pc3

ul. Harcerska 2

km 0+020.40

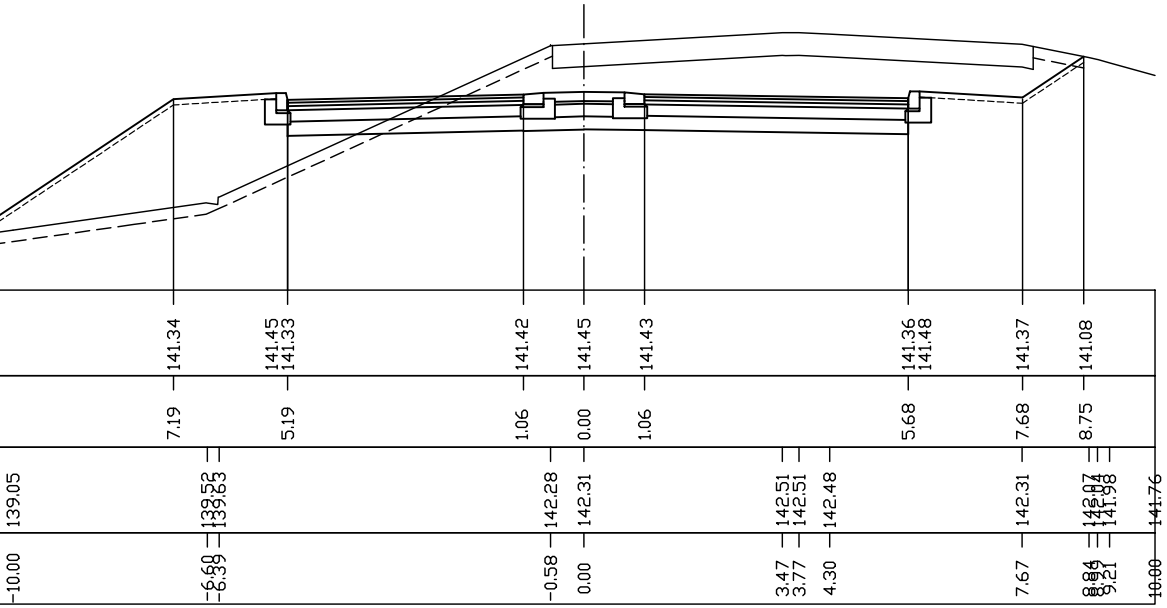
141.34
141.45
141.33
141.42
141.45
141.43
141.36
141.48
141.37
141.08
7.19
5.19
1.06
0.00
1.06
5.68
7.68
8.75
139.05
139.52
139.63
142.28
142.31
142.51
142.51
142.48
142.31
142.07
142.04
141.98
141.76
-10.00
-6.50
-6.39
-0.58
0.00
3.47
3.77
4.30
7.67
8.84
8.95
9.21
10.00

km 0+060.00

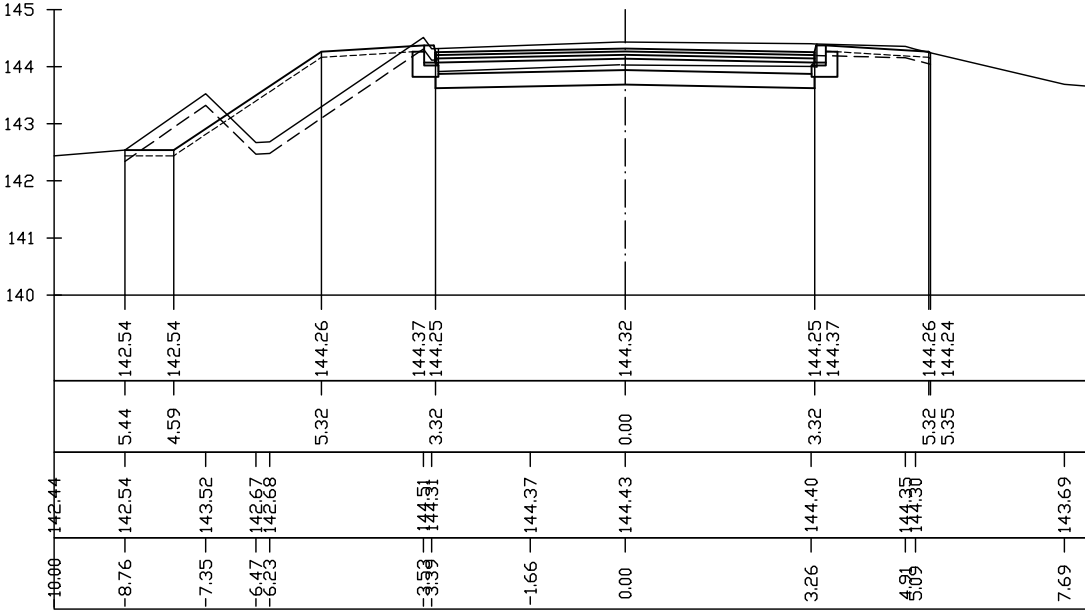
145
144
143
142
141
140
142.54
142.54
144.26
144.37
144.25
144.32
144.25
144.37
144.26
144.24
5.44
4.59
5.32
3.32
0.00
3.32
5.32
5.35
142.44
142.54
143.52
142.67
142.68
144.51
144.31
144.37
144.43
144.40
144.35
144.30
143.69
-10.00
-8.76
-7.35
-6.47
-6.23
-3.53
-3.39
-1.66
0.00
3.26
4.91
5.09
7.69

km 0+039.36

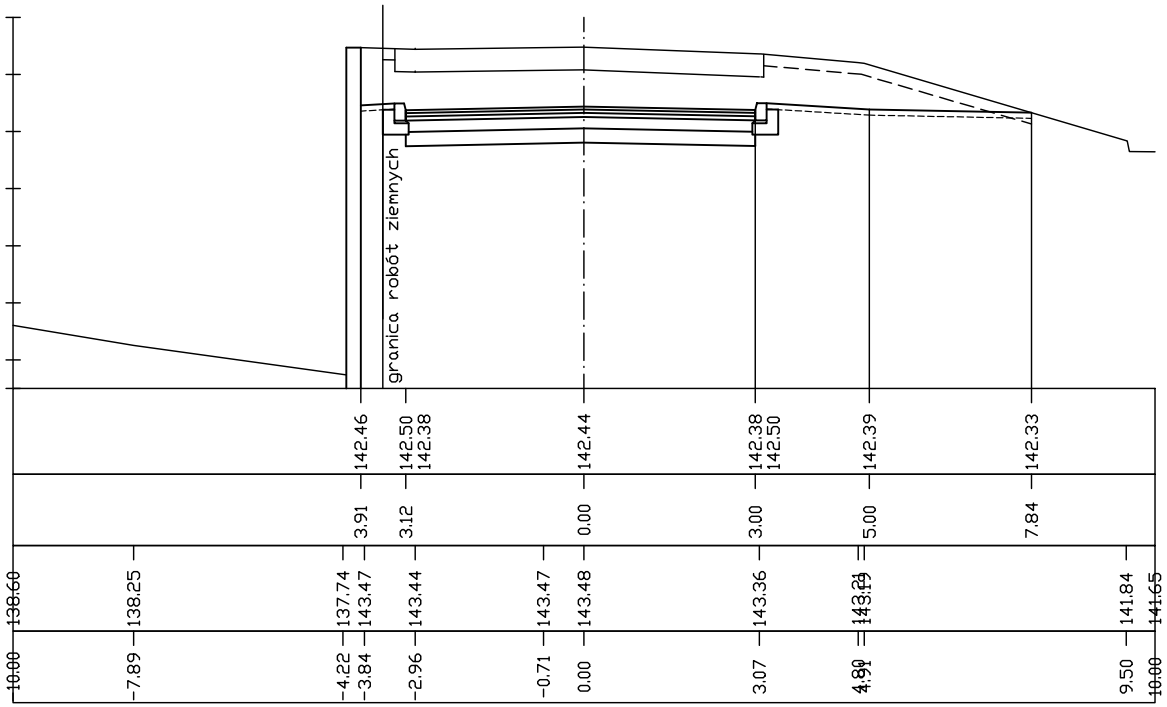
granica robót ziemnych
142.46
142.50
142.38
142.44
142.38
142.50
142.39
142.33
3.91
3.12
0.00
3.00
5.00
7.84
138.60
138.25
137.74
143.47
143.44
143.47
143.48
143.36
143.21
143.19
141.84
141.65
-10.00
-7.89
-4.22
-3.84
-2.96
-0.71
0.00
3.07
4.80
4.91
9.50
10.00


143.52
143.51
9.86
10.00

ul. Sportowa

km 0+020.00

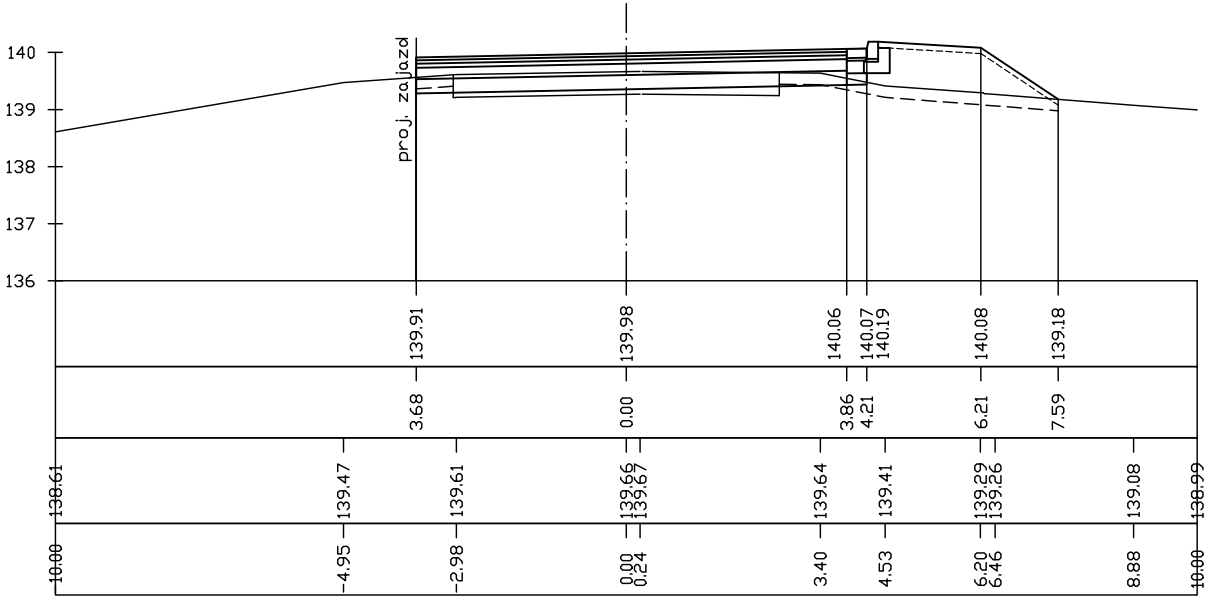
140
139
138
137
136
proj. zajazd
139.91
139.98
140.06
140.07
140.19
140.08
139.18
3.68
0.00
3.86
4.21
6.21
7.59
138.61
139.47
139.61
139.66
139.67
139.64
139.41
139.29
139.26
139.08
138.99
10.00
-4.95
-2.98
0.00
0.24
3.40
4.53
6.20
6.46
8.88
10.00

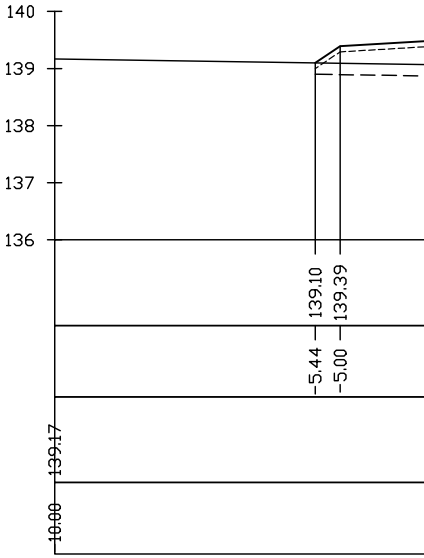
140
139
138
137
136
139.10
139.39
-5.44
-5.00
139.17
10.00

km 0+040.00

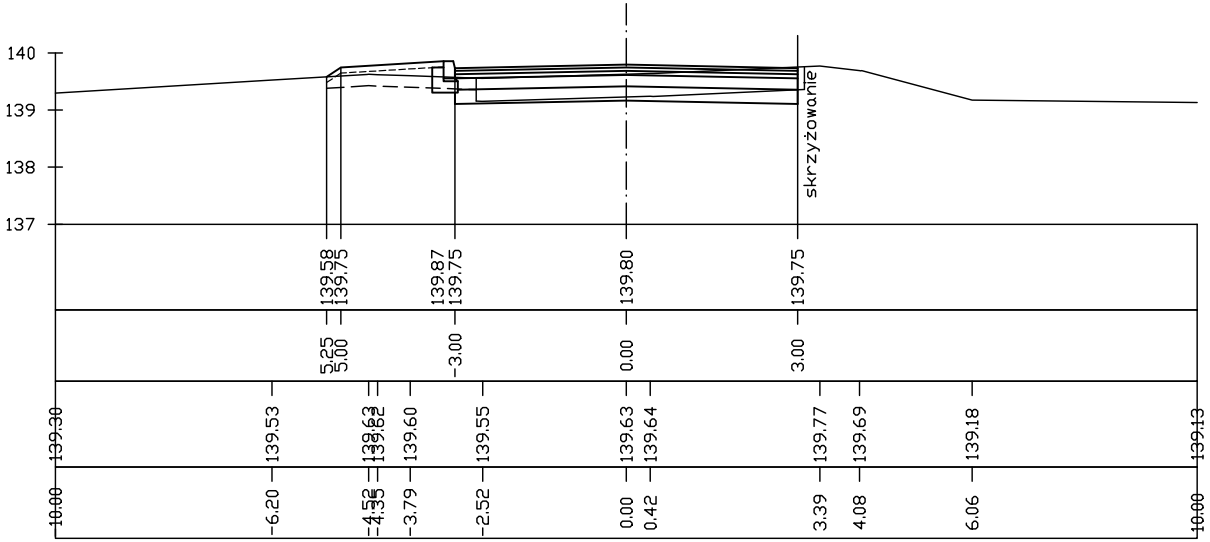
140
139
138
137
skrzyżowanie
139.58
139.75
139.87
139.75
139.80
139.75
5.25
5.00
-3.00
0.00
3.00
139.30
139.53
139.63
139.62
139.60
139.55
139.63
139.64
139.77
139.69
139.18
139.13
10.00
-6.20
-4.52
-4.35
-3.79
-2.52
0.00
0.42
3.39
4.08
6.06
10.00

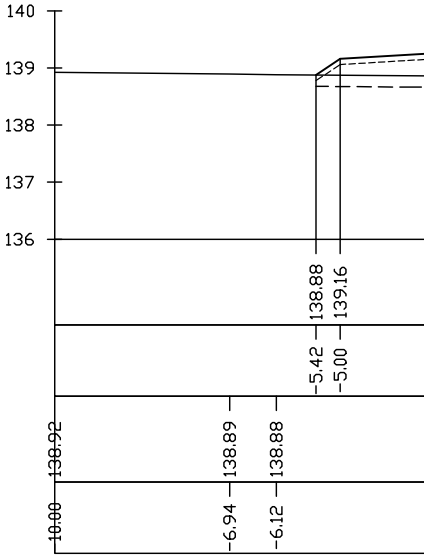
140
139
138
137
136
138.88
139.16
-5.42
-5.00
138.92
138.89
138.88
10.00
-6.94
-6.12

ul. do stadionu

km 0+021.69

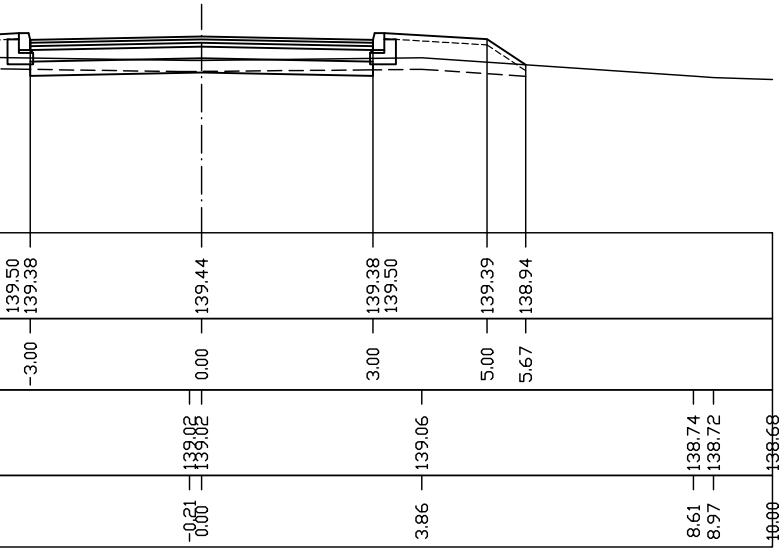

139.50
139.38
139.44
139.38
139.50
139.39
138.94
-3.00
0.00
3.00
5.00
5.67
139.02
139.02
139.06
138.74
138.72
138.68
-0.21
0.00
3.86
8.61
8.97
10.00

km 0+061.91

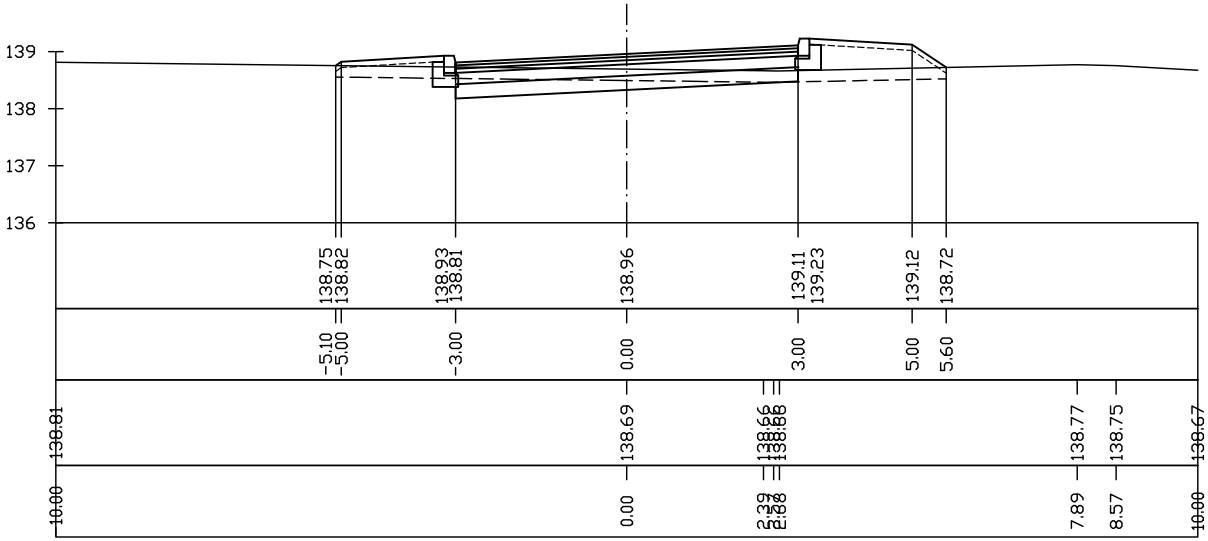

139
138
137
136
138.75
138.82
138.93
138.81
138.96
139.11
139.23
139.12
138.72
-5.10
-5.00
-3.00
0.00
3.00
5.00
5.60
138.81
138.69
138.66
138.68
138.77
138.75
138.67
10.00
0.00
2.39
2.88
7.89
8.57
10.00

140
139
138
137
136

km 0+041.00

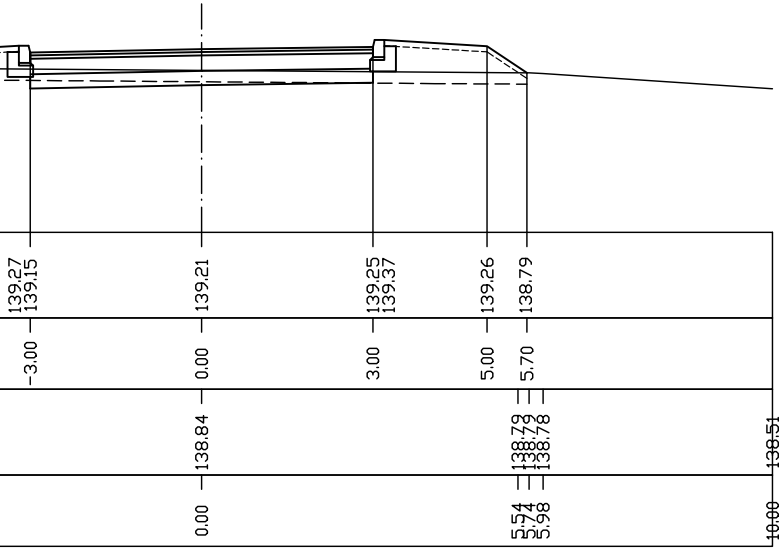

139.27
139.15
139.21
139.25
139.37
139.26
138.79
-3.00
0.00
3.00
5.00
5.70
138.84
138.79
138.79
138.78
138.51
0.00
5.54
5.74
5.98
10.00

km 0+082.30

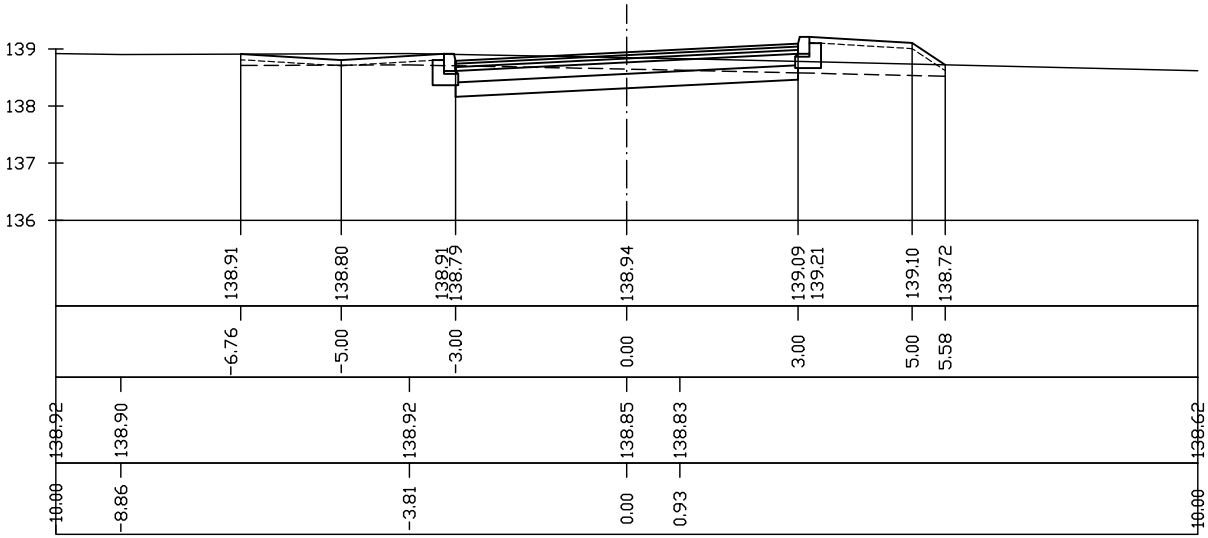

139
138
137
136
138.91
138.80
138.91
138.79
138.94
139.09
139.21
139.10
138.72
-6.76
-5.00
-3.00
0.00
3.00
5.00
5.58
138.92
138.90
138.92
138.85
138.83
138.62
10.00
-8.86
-3.81
0.00
0.93
10.00

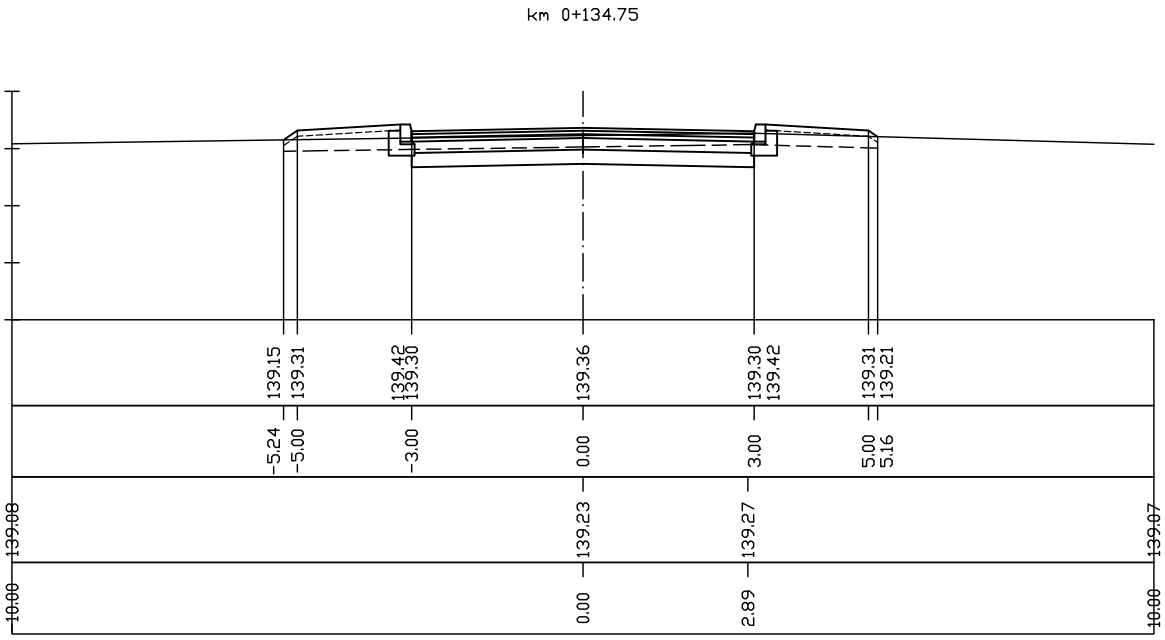
km 0+134.75
139.15
139.31
139.42
139.30
139.36
139.30
139.42
139.31
139.21
-5.24
-5.00
-3.00
0.00
3.00
5.00
5.16
139.08
139.23
139.27
139.07
10.00
0.00
2.89
10.00

PROGRAM REGIONALNY
NARODOWA STRATEGIA SPÓJNOŚCI

WOJEWÓDZTWO WIELKOPOLSKIE

UNIA EUROPEJSKA
EUROPEJSKI FUNDUSZ ROZWOJU REGIONALNEGO

INWESTOR

MIASTO I GMINA DĘBRZNO
URZĄD MIASTA I GMINY
ul. Traugutta 2
77-310 Dębrzno

MM PROJEKT Sp. z o.o

62-004 Czerwonak,
ul. Gdyńska 139
tel./fax: 061 652-61-80
NIP: 7773044173
REGON: 300803876
KRS 0000301456

NAZWA INWESTYCJI:
Budowa drogi zbiorczej w ciągu ul. Długiej w Dębrznie

RYSUNEK: Przekroje poprzeczne – ul.Harcerska 1, ul.Harcerska 2, ul.Sportowa i ul.do stadionu

NR 7.3

STANOWISKO	IMIĘ I NAZWISKO	NR UPRAW.	DATA	PODPIS
Projektant	mgr inż. Magda Wojciechowska	WKP/0249/POOD/07	8.2010	
Asystent projektanta	mgr inż. Łukasz Ochla		8.2010	
Asystent projektanta	mgr inż. Szymon Majer		8.2010	
Sprawdzający	mgr inż. Jarosław Widżgowski	WKP/0105/PWOD/09	8.2010	

BRANŻA	STADIUM	ROK OPRACOWANIA	NR UMOWY	SKALA
drogowa	projekt wykonawczy	8.2010	ZP-D/4/2009	1:100